SCIENCE LOOP

Science Loop is a complex but consistent project, which integrates social loop, skyline loop, circulation, devolution loop, recycling loop as a whole network. They connect, compensate, stimulate, interact, improve with each other and then develop as an optimized balance outcome. The Science Center is gradually merging with the network as the Science Loop.

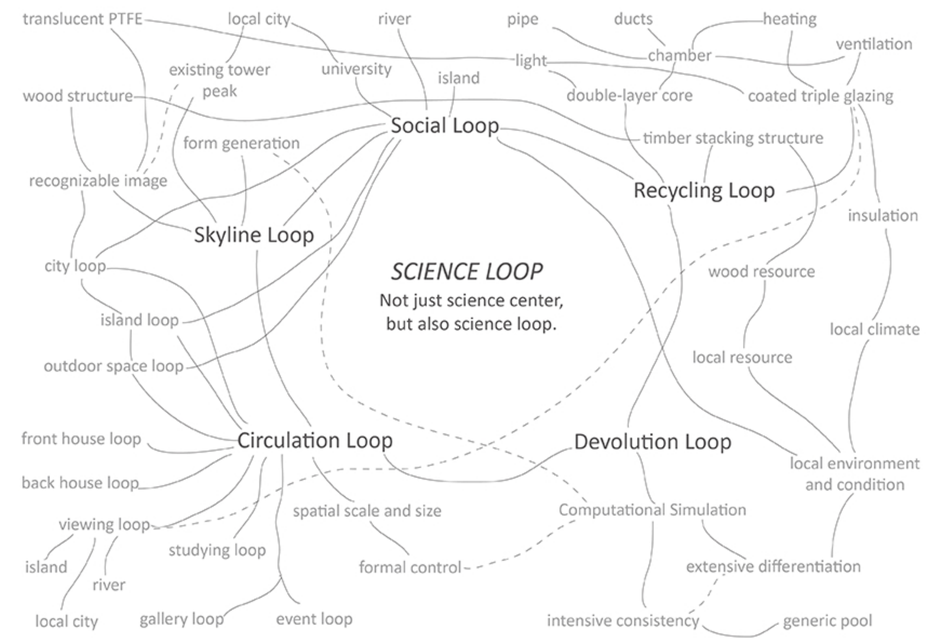

Site Plan

1 main entrance
2 cargo entrance
3 staff and service entrance
4 secondary entrance
5 External exhibition and visitor amenity space
6 Žalgiris Arena
7 Karalius Mindaugas Avenue
8 Nemunas
9 Future link

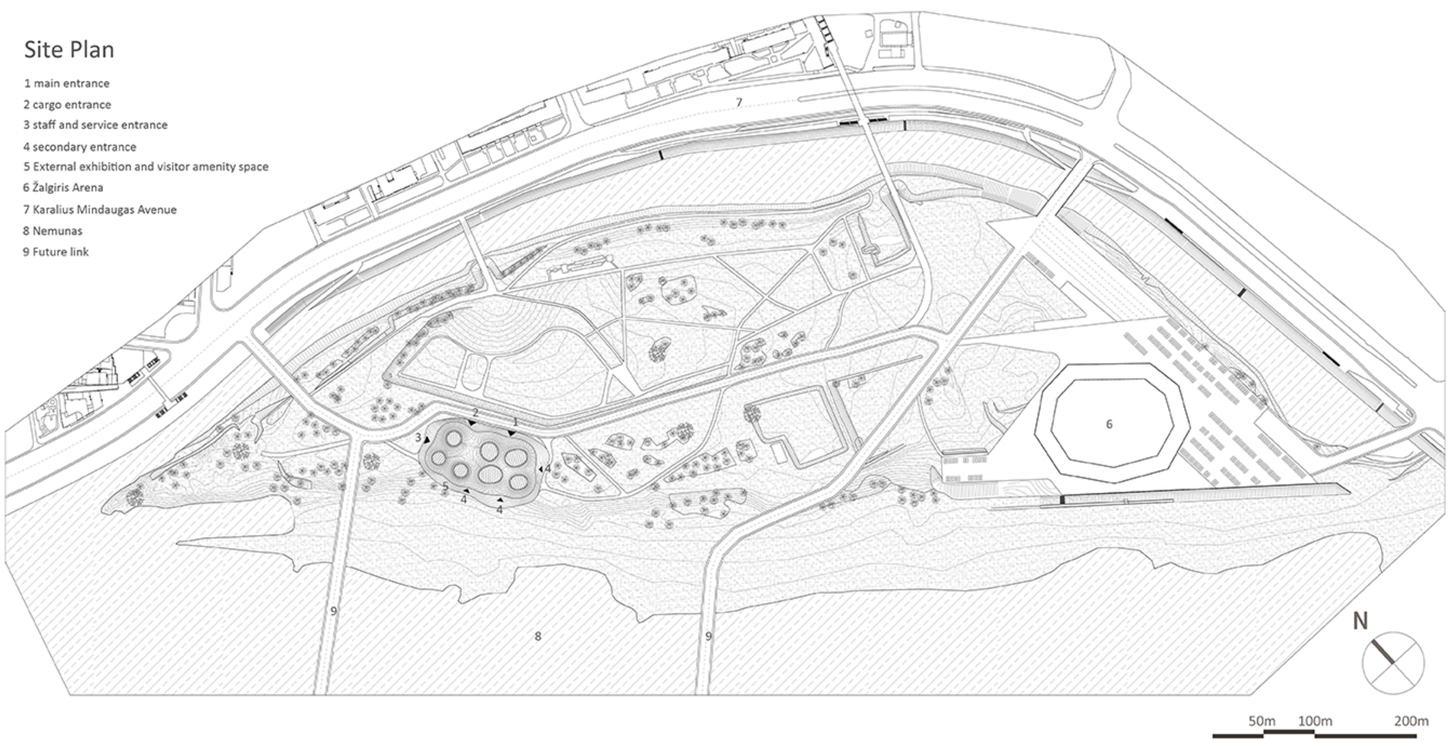

Social Loop

We see the National Science and Innovaton Center together with the whole city and the island as an integrated loop of spatial and temporal relationship, which are always a field of dynamic interaction. You could walk through the streets in the city, capture a view of the continuous peak of the science center far away, find your way to the road around the island, pass through the connecting bridge over the river, step on the green beauty in the island, come into the exterior space along the science center, watch the wonderful outdoor exhibition, then you are attracted into the fluid space in science center, wander around curtain glass on the second floor with a panorama, touch the sunlight and appreciate the stunning view, and enjoy the whole day of scientific exploration on various exhibition and events. And this is just part of the spatial and temporal narrative of the whole city, island and science center. Here, the science center is not a central object with an arrogant statue, but a consistent loop inside an urban and ecological system.

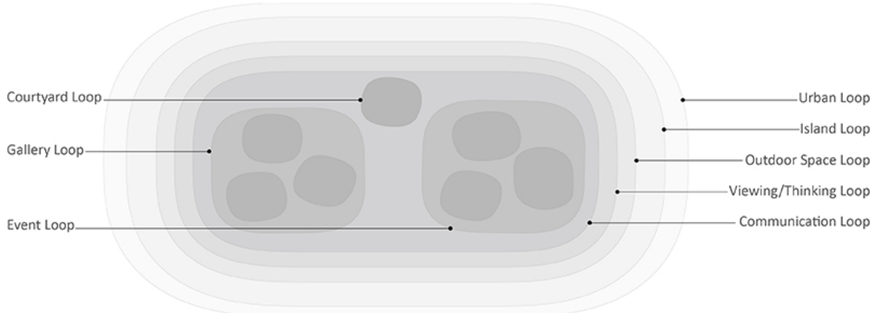

Vehicle Loop at Urban Level

Walkway Loop at Island Level

Outside Space/Viewing Loop at Building Level