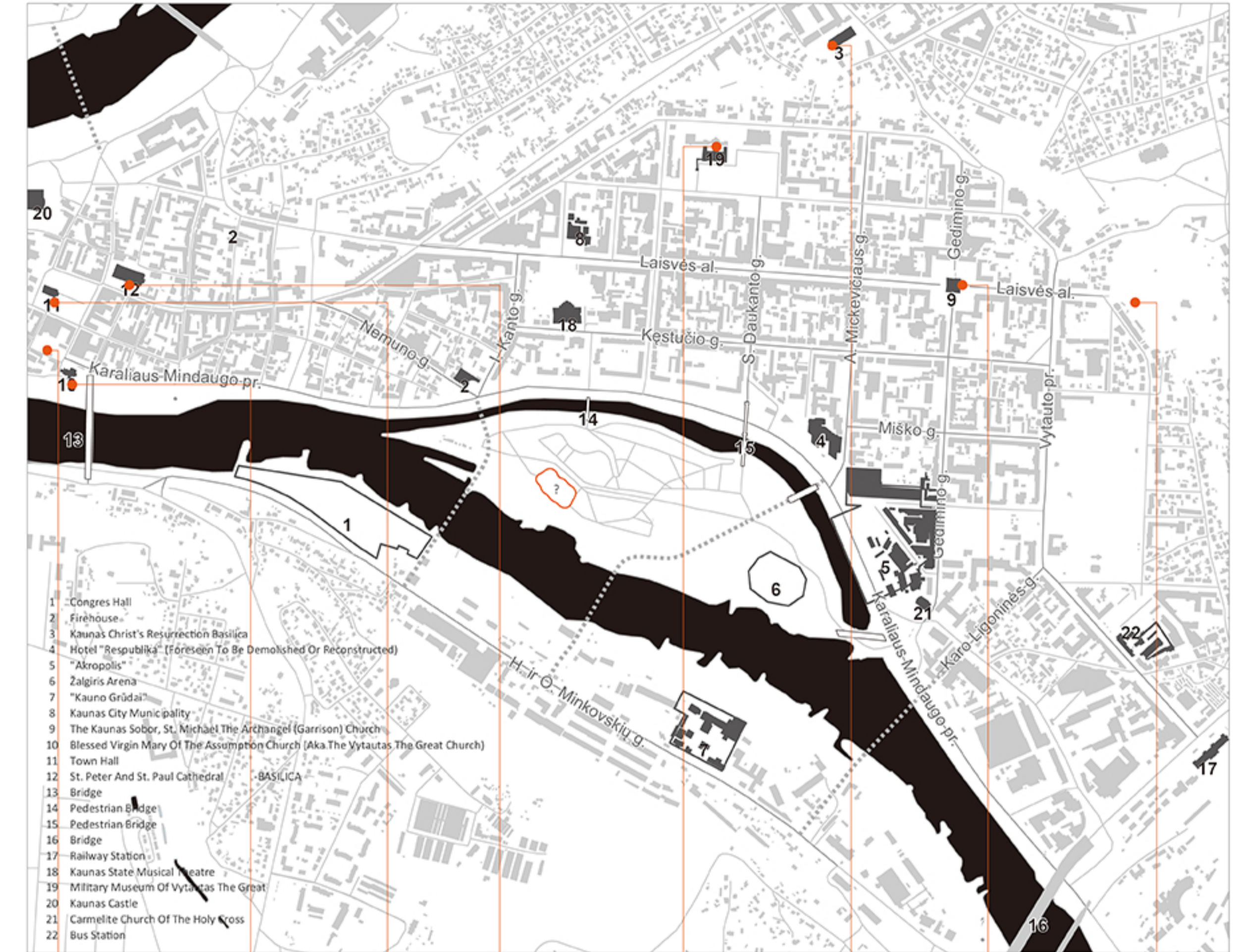





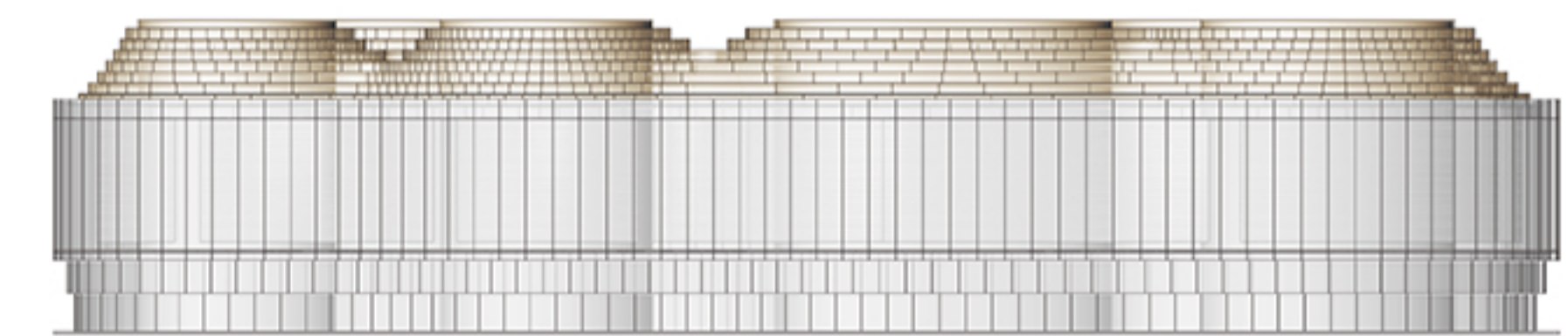
Skyline Loop



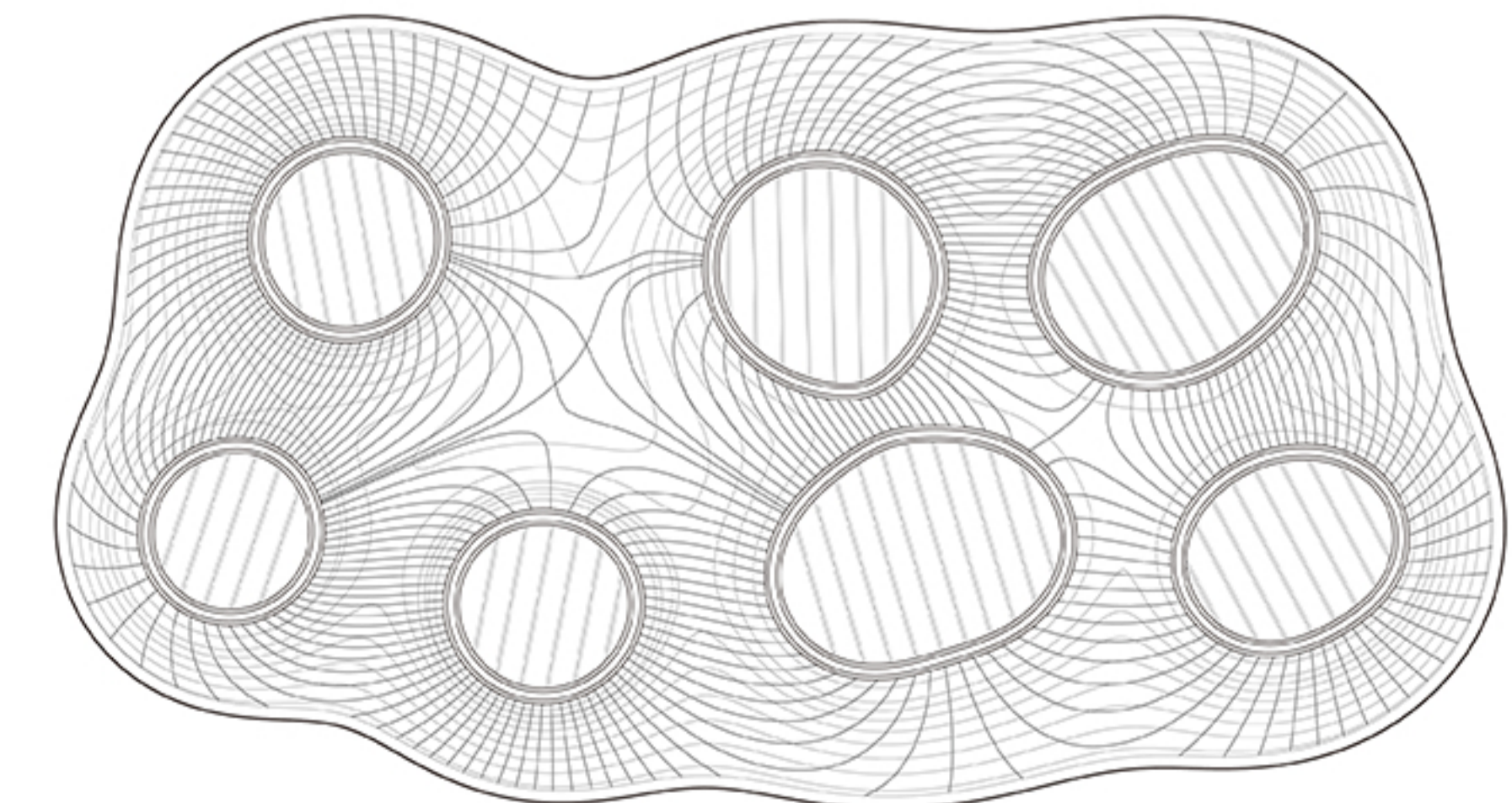
- 1 Congres Hall
- 2 Firehouse
- 3 Kaunas Christ's Resurrection Basilica
- 4 Hotel "Respublika" (Intendin To Be Demolished Or Reconstructed)
- 5 "Akropolis"
- 6 Žalgiris Arena
- 7 "Kauno Grūdai"
- 8 Kaunas City Municipality
- 9 The Kaunas Sobor, St. Michael The Archangel (Garrison) Church
- 10 Blessed Virgin Mary Of The Assumption Church (Aka The Vytautas The Great Church)
- 11 Town Hall
- 12 St. Peter And St. Paul Cathedral
- 13 BASILICA
- 14 Pedestrian Bridge
- 15 Pedestrian Bridge
- 16 Bridge
- 17 Railway Station
- 18 Kaunas State Musical Theatre
- 19 Military Museum Of Vytautas The Great
- 20 Kaunas Castle
- 21 Carmelite Church Of The Holy Cross
- 22 Bus Station



Around the island could we observe different tops of towers constituting a rhythmic and beautiful skyline. These tops establish each one's own urban nodes in various spaces, including Kaunas Christ's Resurrection Basilica, Congres Hall, Žalgiris Arena, etc. Some of them are the old monuments, some are the new icons, some are the daily gathering places. Likely, the science center will also establish its own city card and image, with a soft, translucent, intimate and continuous rooftop. It is a dynamic timber structure loop covered with translucent PTFE membrane. It is a natural and friendly gesture resonating with the beauty of river, greens and topography. It is a consistent but differentiated expressionism from various perspectives. While there is a strong volume on the eastern island, we have the other Crown on the western.



the CROWN--
Continuous Peak at the Western Island Corner



Roof Top View